



Saturday R1 + R2



**Quarry Park
Disc Golf Club**



**BRITISH
DISC GOLF**

OPEN

QUARRY PARK
16-17 OCT 2021



Quarry Park
Disc Golf Club

An aerial view of a golf course hole. A blue stream flows from the top left towards the bottom right. A black line, representing a fence or hedge, follows the stream and curves around a large area of trees. Two tees are visible: one with a yellow flag and one with a pink flag. A building with a pink outline and a smaller black building are also shown. The text 'OB' is placed in several locations: near the stream, near the pink building, and inside the pink building. A white box with a red border is in the bottom left corner, containing text about the hole.

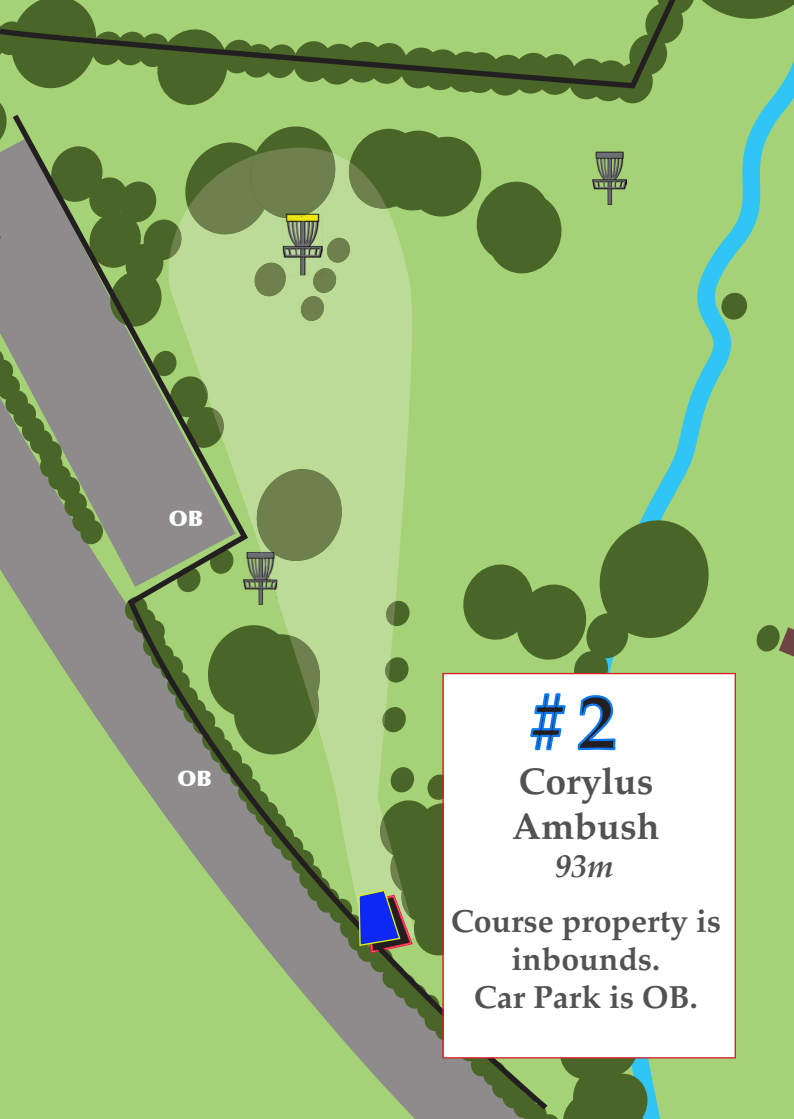
1

Alder Way

125m 110m

OB area around buildings and gravel area. Fence line, hedge and stream define perimeter OB.

Play left of Mando.



OB

OB

2

Corylus Ambush

93m

Course property is
inbounds.
Car Park is OB.



3

**Straight and
Narrow**

97m

**OB over fence
on left .**

**Casual relief
on Stream and
Pond behind**

A stylized map of a golf hole. A blue stream flows from the top right towards the bottom left. A dashed white line indicates the hole's path. A clubhouse icon is at the top. A line labeled 'OB' points to a tree on the left. A blue flag is at the bottom.

OB

#4

Helen's Myre
94m

OB over fence
or stakes on
left.

All water is
casual relief.



#5

Six 2 Seven

160m

In bounds island defined by OB rope, perimeter fence on left and river.

If disc OB on drive, play from the DZ or where it was last InBounds



6

Avon Calling

106m

**Rope defines
OB on stream
and River.**

**If OB on drive
go to where last
InBounds**



OB



OB

#7

Oblong
89m

Rope on right
defines OB area
You can be
inbounds on the
other side of the
stream if beyond
end of rope.
OB beyond basket.



8

River Ride

82m

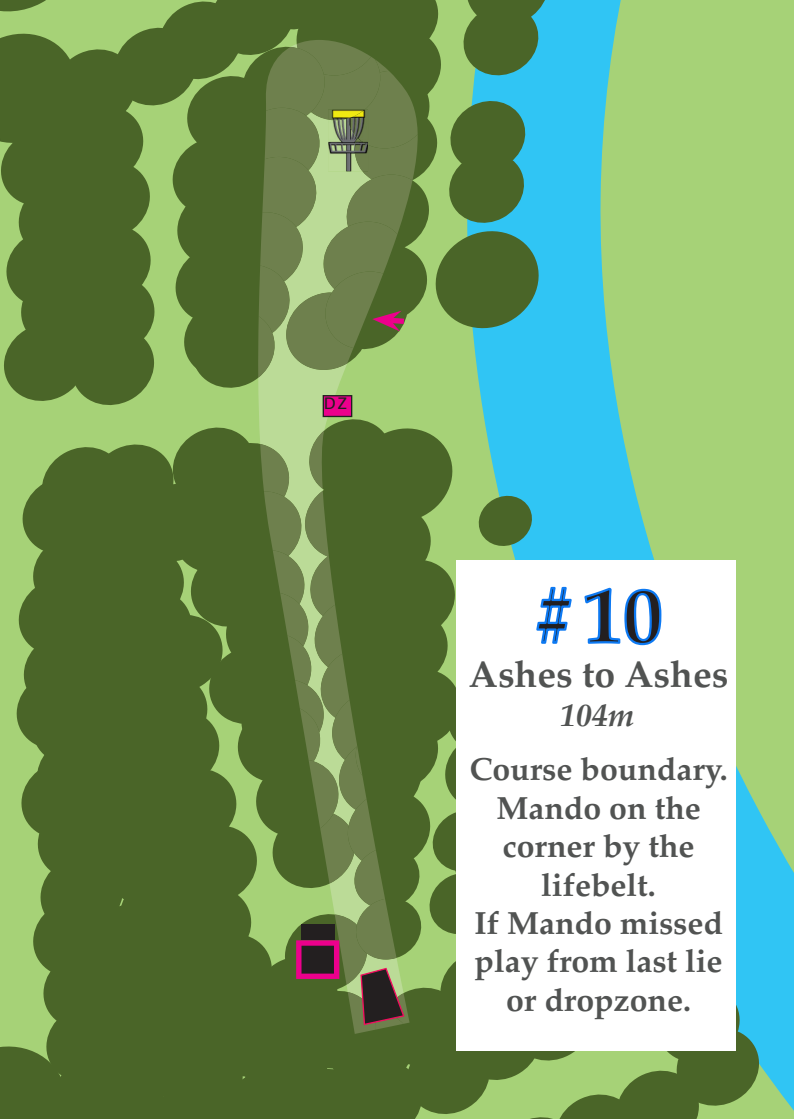
River is OB.
Metre's relief can
be taken from
top of river bank.
Fence is for
protection only.



9

To the Dogs
94m

Roofline of
shed is OB.
Deck is not OB.
Must play to
right of Mando.
If Mando missed
play from last lie
or dropzone.



10

Ashes to Ashes
104m

Course boundary.
Mando on the
corner by the
lifebelt.
If Mando missed
play from last lie
or dropzone.



OB

11

Long the River
108m

Standard OB
rules apply.



OB

OB

12

Cedar View

77m

Course property
inbounds.

Fence behind
basket is OB.





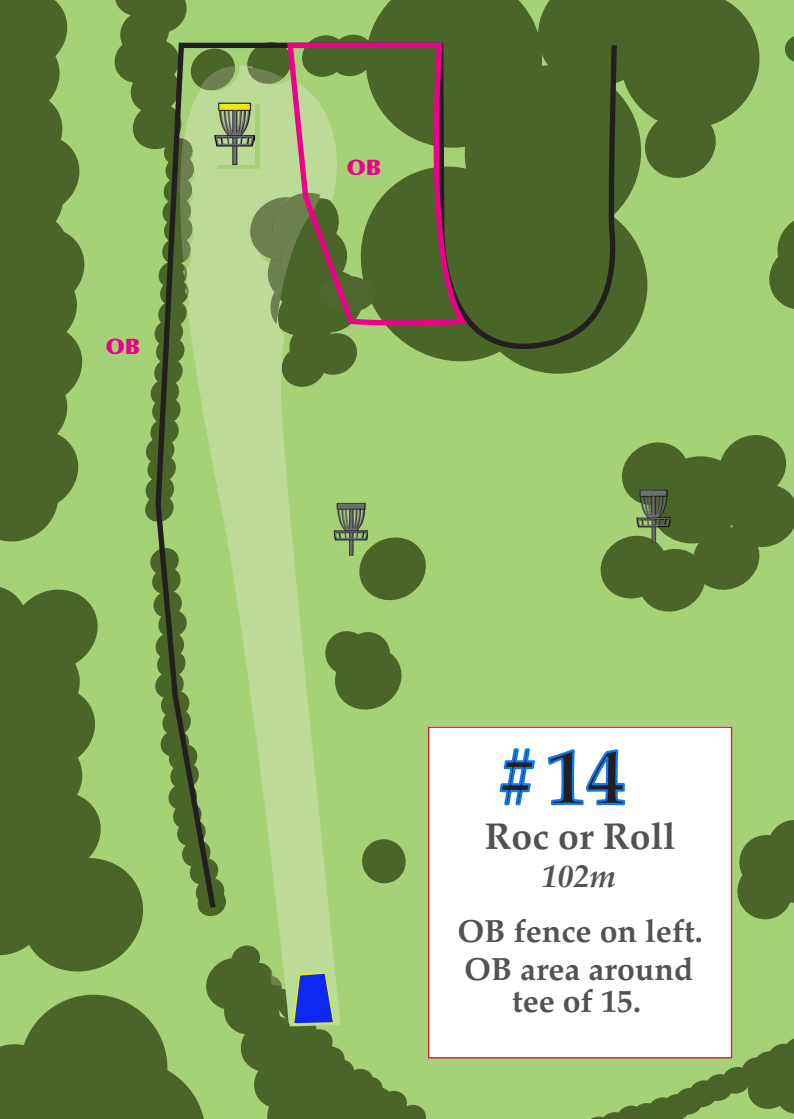
OB

13

Snake Bites

102m

OB fence on the
left.



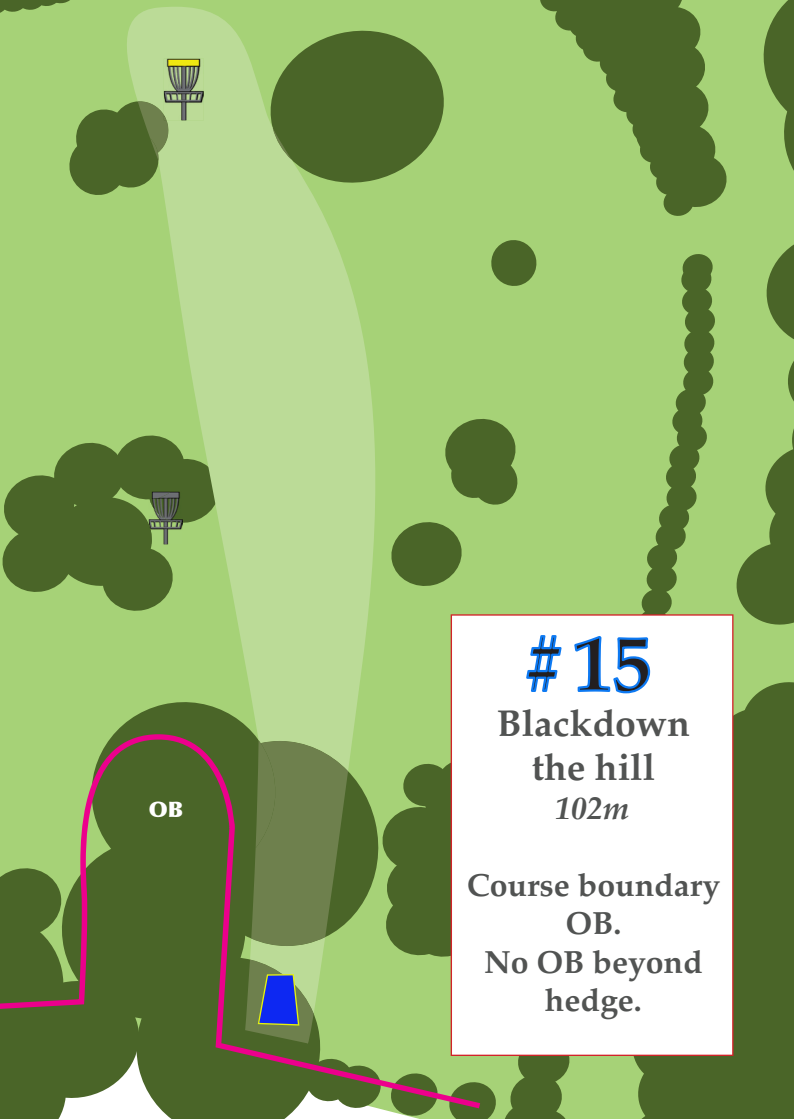
14

Roc or Roll

102m

OB fence on left.

OB area around
tee of 15.



15

Blackdown
the hill
102m

Course boundary
OB.
No OB beyond
hedge.

A diagram of a golf course hole, labeled #16, showing a fairway, green, and OB area. The hole is 84m long. The OB area is near the basket. The diagram includes a green fairway, a green, a basket, and an OB area. The hole is 84m long. The OB area is near the basket. The diagram includes a green fairway, a green, a basket, and an OB area.

OB

16

The Nipple

84m

**Course
Boundary.
OB pen near
basket.**

A diagram of a golf course hole, hole #17, on a green background. The hole is a narrow, light green path leading to a blue rectangular green at the bottom. The hole is surrounded by various green trees and bushes of different sizes. There are four tees marked with a yellow cup icon: one at the top of the hole, one to the left, one to the right, and one at the bottom. A pink square with the text 'OB' is located to the left of the hole. A blue square with the text 'OB' is located to the right of the hole. A white box with a red border is located at the bottom right of the hole, containing the text '#17 Park Avenue 102m OB pen on 16.'

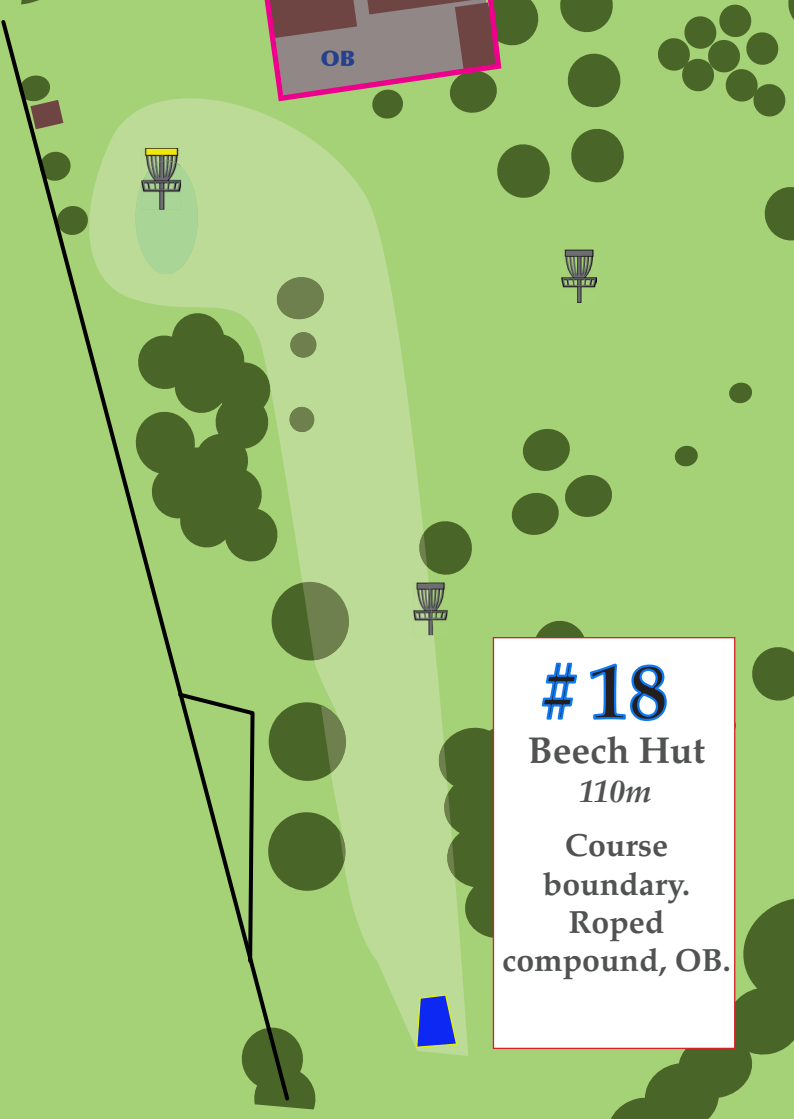
OB

17

Park Avenue

102m

OB pen on 16.



OB

18

Beech Hut
110m

Course
boundary.
Roped
compound, OB.

